


Baseline Photograph A

This image provides landscape and visual context only

← Extended View on Next Page

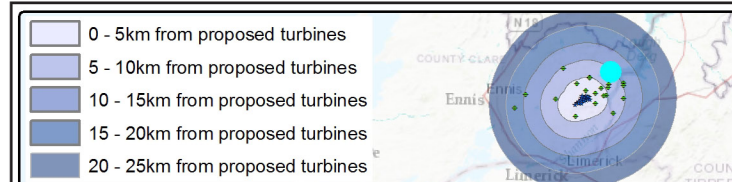


Wireline Drawing



Carrowmagowan Wind Farm – Visual Impact Assessment

Viewpoint 4
Holy Island/Iniscealtra, Co. Clare



Viewing Instructions
Angle of View of Panorama: 90° (cylindrical projection)
Principal Distance (printed at 84 x 29.7cm): 52.2cm

Viewpoint Location & Capture Information
Location (ITM): 569798.22, 685050.12
Camera Level (Metres Above Ordnance Datum): 43.7
Date & Time: 04/02/2019, 11:39am
Weather Conditions: Sunny

Visibility Information
Distance to Nearest Turbine (km): 9.8
Number of Carrowmagowan Nacelles Visible: 3
Direction of View (From Grid North): 221°

Camera Information
Camera: Canon 5D Mark III
Lens: Canon EF 50mm f/1.4 USM
Focal Length: 50mm

Visuals prepared by

innovision




Sligo Airport Business Park
Strandhill
Sligo
www.innovision.ie
+353(0)71 - 912 8220

Baseline Photograph B

This image provides landscape and visual context only




Wireline Drawing



Carrownagowan Wind Farm – Visual Impact Assessment

Viewpoint 4
Holy Island/Iniscealtra, Co. Clare



Viewing Instructions
Angle of View of Panorama: 90° (cylindrical projection)
Principal Distance (printed at 84 x 29.7cm): 52.2cm

Viewpoint Location & Capture Information
Location (ITM): 569798.22, 685050.12
Camera Level (Metres Above Ordnance Datum): 43.7
Date & Time: 04/02/2019, 11:39am
Weather Conditions: Sunny

Visibility Information
Distance to Nearest Turbine (km): 9.8
Number of Carrownagowan Nacelles Visible: 3
Direction of View (From Grid North): 221°

Camera Information
Camera: Canon 5D Mark III
Lens: Canon EF 50mm f/1.4 USM
Focal Length: 50mm

Visuals prepared by
innovision
Sligo Airport Business Park
Strandhill
Sligo
www.innovision.ie
+353(0)71 - 912 8220

Photomontage

View flat at a comfortable arm's length



Carrownagowan Wind Farm – Visual Impact Assessment

Viewpoint 4
Holy Island/Iniscealtra, Co. Clare



Viewing Instructions
Angle of View of Panorama: 53.5° (planar projection)
Principal Distance (printed at 84 x 29.7cm): 81.25cm
Depicted Turbine Specifications
Hub Height 101m, Tip Height 169m Rotor Diam. 136m

Viewpoint Location & Capture Information
Location (ITM): 569798.22, 685050.12
Camera Level (Metres Above Ordnance Datum): 43.7
Date & Time: 04/02/2019, 11:39am
Weather Conditions: Sunny

Visibility Information
Distance to Nearest Turbine (km): 9.8
Number of Carrownagowan Nacelles Visible: 3
Direction of View (From Grid North): 221°

Camera Information
Camera: Canon 5D Mark III
Lens: Canon EF 50mm f/1.4 USM
Focal Length: 50mm

Visuals prepared by
innovision
Sligo Airport Business Park
Strandhill
Sligo
www.innovision.ie
+353(0)71 - 912 8220